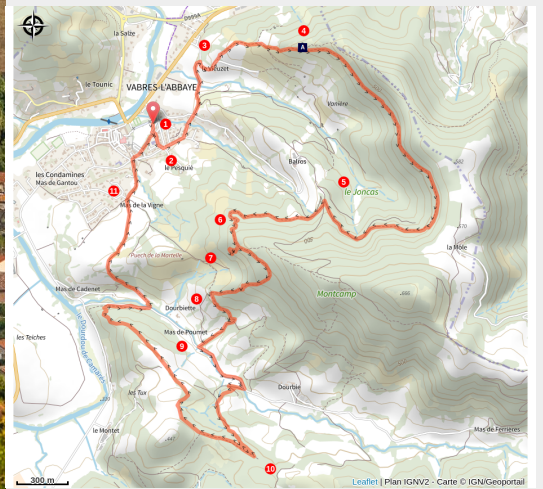


The Joncas and La Martelle hiking trail

Des falaises de Roquefort au Rougier



Vabres l'Abbaye (Virginie Govignon)



In a landscape imbued with tranquillity, between two valleys foreshadowing the convergence of the Sorgues and Dourdou rivers, this large hiking loop invites you to explore a discreet and surprising heritage.

Along this pastoral stroll which takes you to the Vabres countryside, a whole past is being reconstructed. Visigoth tombs, a disused sand quarry and the Saint-Apolit cave delineate this hike going throughout woodlands and the Joncas site, irrigated by several brooks. This route features an average difficulty and is the extended version of « the grave walking tour via Saint-Apolit ».

Useful information

Practice : Trekking

Duration : 3 h 15

Length : 10.7 km

Trek ascent : 440 m

Difficulty : Medium

Type : Loop

Themes : Flora, History and heritage, Panorama

Trek

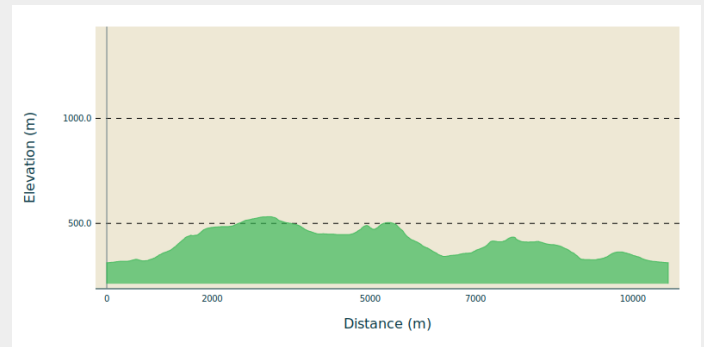
Departure : Car park of the campervan area In Vabres-l'Abbaye

Arrival : Car park of the campervan area In Vabres-l'Abbaye

Markings : — PR

Cities : 1. Vabres-l'Abbaye

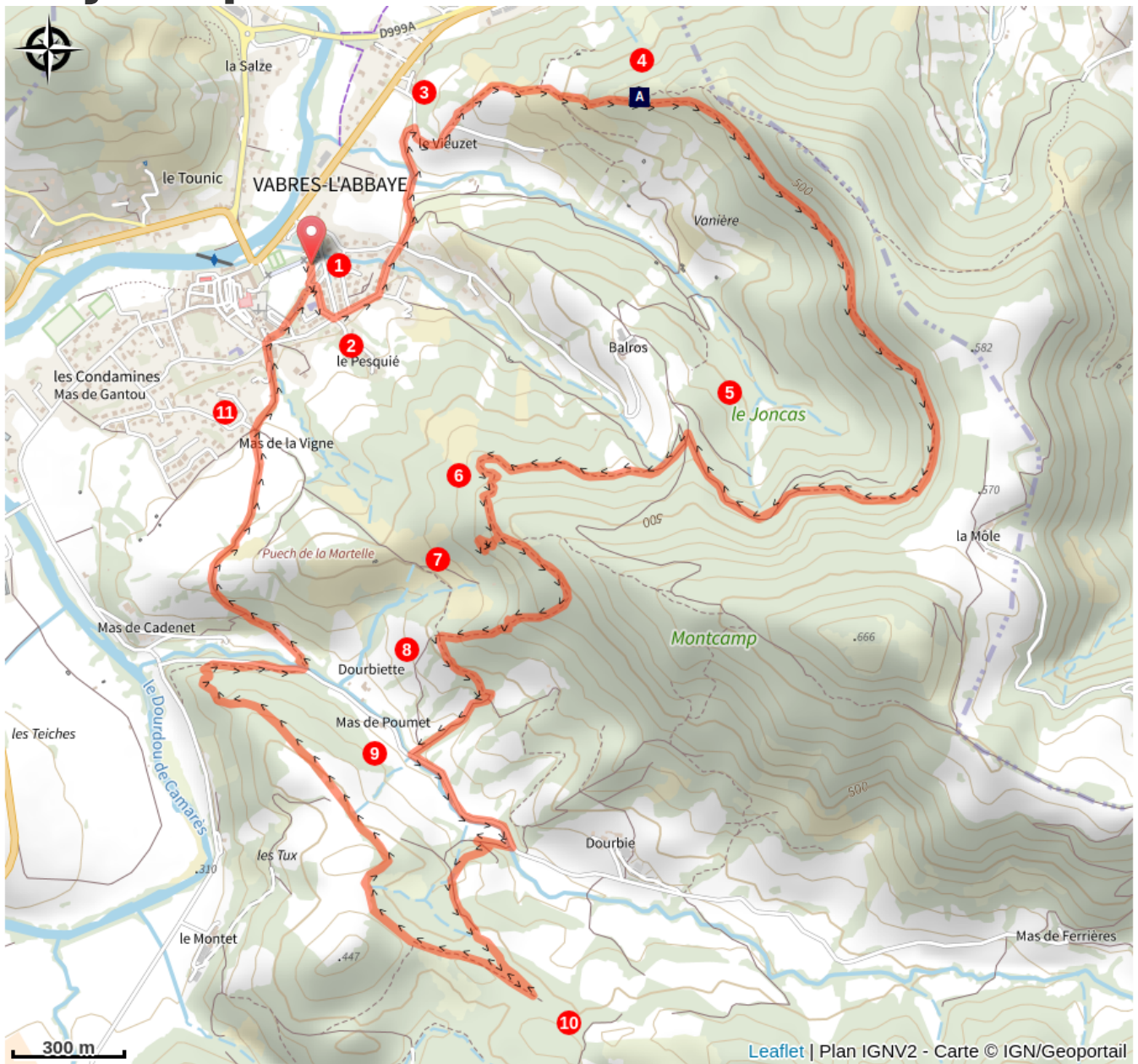
Altimetric profile



Min elevation 313 m Max elevation 532 m

1. The starting point is the southern corner of the car park from which you reach the schoolchildren's path along the alley of poplars. Next, walk along the graveyard to get to a crossroads.
2. Take to the left the rue du Pesquier up to the Balros intersection, carry straight on towards Vanière, le Vieuzet, Les Tombes, and le Joncas.
3. On the edge of le Vieuzet, leave the tarred road and take a track towards Les Tombes and le Joncas to the left. Carry on for 600 m.
4. Fork to the left side to have a look at the Visigoth tombs, which are carved into the rock (follow the markings). Then, walk back to the ascending path towards le Joncas.
5. South-east of Balros, turn left and walk an ascending slope for 30 m, then go downhill slightly to the right. At the next intersection, south of Balros, carry straight on the trail for 600 m. take the path that rises on the left for 150 m.
6. Once you get to the panoramic viewpoint, enjoy the scenic view over Vabres l'Abbaye and then keep walking to the south for 100 m.
7. On the right side, you can walk there and back to visit a cave which is an old sand quarry. Or continue straight on for 50 m up to the intersection of Puech de la Martelle. Then, walk downhill to the right towards Saint-Apolit.
8. On the intersection of Saint-Apolit, fork to the left to join the road.
9. At the road junction, turn to the left and carry on the tarred road for 400 m. Leave the road on your right, cross the brook and walk uphill through the woodland by following the marking signs.
10. At the Frioulas intersection, turn right in a hairpin. Go down through the woods for 1.7 km. At the road junction, turn right and follow the road for 150 m. Turn left and jump over the brook. Follow the Rougeiras path towards Vabres.
11. Near the edge of Vabres, at the Mas de la Vigne intersection, walk straight down the schoolchildren's path, reach point n° 2, and then the car park of the starting point.

On your path...



 The tombs (Visigothic graves) (A)

All useful information

AdVICES

Box tree moths are active from May to October. During the caterpillar phase, they feed on the leaves of box trees. They crawl down trees and move on long silken threads, although these threads are annoying when hiking they do not pose any health risk

Gear

Prévoir une réserve d'eau et une tenue adaptée

How to come ?

Transports

Travel by bus or train: <https://lio.laregion.fr/>

Carpooling : [BlaBlaCar](#), [Rézo Pouce](#), [Mobicoop](#), [ldvroom](#), [LaRoueVerte](#), [Roulez malin](#)

Access

On the D999 linking Millau to Albi, 4km after Saint-Affrique

Advised parking

Car park of the campervan area In Vabres-l'Abbaye

Information desks

OT Pays du Roquefort

Avenue de Lauras, 12250 Roquefort/
Soulzon

contact@roquefort-tourisme.fr

Tel : 0565585600

<http://www.roquefort-tourisme.fr/>



On your path...



The tombs (Visigothic graves) (A)

In Vabres-l'Abbaye, two groups of Visigothic rock-cut tombs (5th–7th centuries) can be seen on a plateau overlooking the village. Carved into the rock, these graves – often designed for two people – provide information about the average stature of the inhabitants at the time (about 1.62 m for men and 1.54 m for women). Studied by the Société Archéologique du Rougier et des Avant-Causse, this site offers a valuable insight into funerary practices and local life during the Visigothic period.

Attribution : Roquefort Tourisme